









LEGEND

FARMINGTON CANAL HERITAGE TRAIL


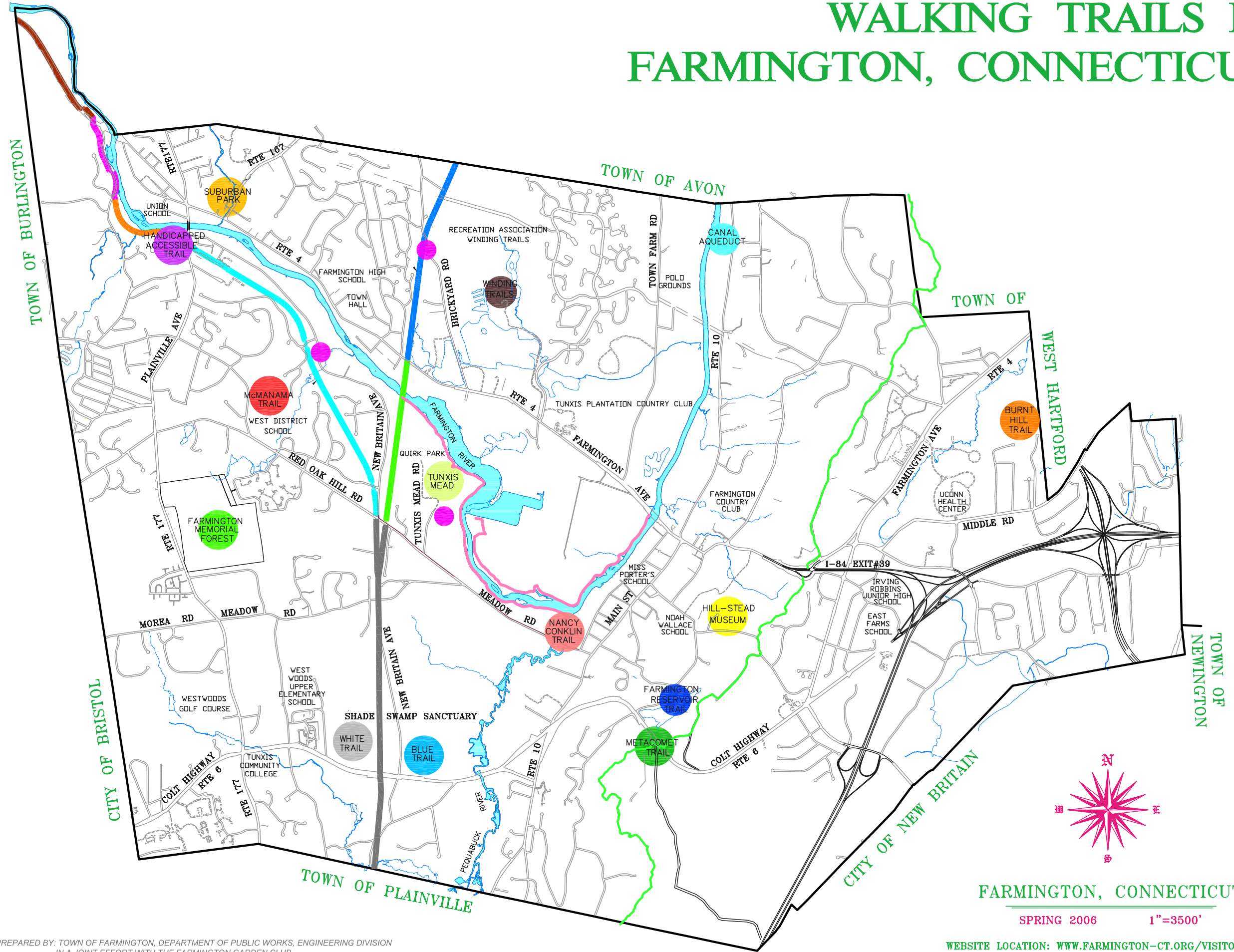
-  Trail completed 1995 (1.3 miles)
-  Trail completed 2003 (1.1 miles)
-  BRICKYARD ROAD AND TUNXIS MEAD ROAD TRAIL PARKING LOTS

FARMINGTON RIVER TRAIL

-  Trail completed 2000 (2.3 miles)
-  Incomplete (0.6 miles)
-  Trail completed 2006 (0.5 miles)
-  Incomplete. (0.9 miles)
-  Unimproved Rail Road Right of Way

-  BURNT HILL TRAIL
-  CANAL AQUEDUCT
-  FARMINGTON MEMORIAL FOREST
-  FARMINGTON RESERVOIR TRAIL
-  HANDICAPPED ACCESSIBLE TRAIL
-  HILL-STEAD MUSEUM
-  McMANAMA TRAIL
-  METACOMET TRAIL
-  NANCY CONKLIN TRAIL
-  Blue Trail
-  White Trail
-  SUBURBAN PARK
-  TUNXIS MEAD PARK
-  WINDING TRAILS
-  OTHER FARMINGTON RIVER WALKING TRAILS

WALKING TRAILS IN FARMINGTON, CONNECTICUT



FARMINGTON, CONNECTICUT

SPRING 2006 1"=3500'

WEBSITE LOCATION: WWW.FARMINGTON-CT.ORG/VISITORS/TRAIL

MAP PREPARED BY: TOWN OF FARMINGTON, DEPARTMENT OF PUBLIC WORKS, ENGINEERING DIVISION
IN A JOINT EFFORT WITH THE FARMINGTON GARDEN CLUB