


Sidewalk Quantity Takeoff								
	Length	Cost	Unit	Width (FT)	Cost	Unit	Total	
Asphalt	153648	\$ 15.00	SF	5	\$ 75.00	LF	\$11,523,600.00	
Concrete	83952	\$ 15.00	SF	5	\$ 75.00	LF	\$ 6,296,400.00	
							Total =	\$17,820,000.00



Curb Ramp Quantity Takeoff								
Total Ramps	Non-Compliant	% Not Compliant	Cost	Unit	Typ. Ramp Size	Unit	Total	
476	321	67%	\$ 50.00	SF	20	SF	\$ 321,000.00	
							Grand Total =	\$18,141,000.00

Sidewalk Quantity Totals		
Material	Length (FT)	Length (Mi)
Public Sidewalks		
Asphalt	153648	29.1
Concrete	83952	15.9
Town Maintained Sidewalks		
Asphalt	11088	2.1
Concrete	6336	1.2
Total =	255024	48.3
ADA Ramps		
Total	Compliant	Non-Compliant
476	155	321



**TOWN OF FARMINGTON
HARTFORD COUNTY,
CONNECTICUT**

**CAPITAL PLAN FOR THE
REPLACEMENT OF ALL
SIDEWALKS WITHIN
TOWN LIMITS**



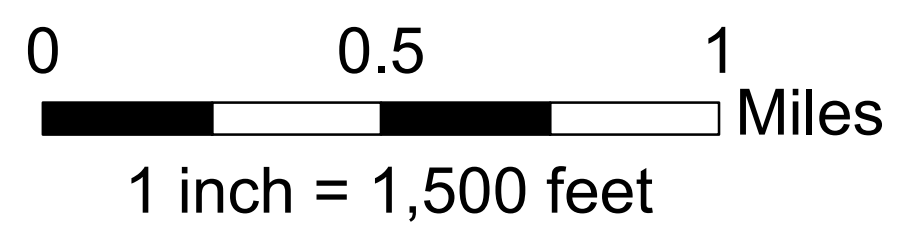
NOTE:
All GIS data depicted on this map is subject to the terms of the Town of Farmington, Connecticut, GIS Agreement.

These assessor maps are not land record maps and should not be used for deed description or any reference. Report any inaccuracies to the office of the Town Engineer. All Avenues, Streets Roads and Lanes are shown whether accepted, proposed, or dedicated by deed.

The 500 foot grid is based on the Connecticut State Plane System (N.A. Datum of 1927).

Vertical Datum references the National Geodetic Datum of 1929. Contour intervals are 2 feet.

Map conforms to National Map Accuracy Standards.



Legend

- Public Sidewalk - Asphalt
- Public Sidewalk - Concrete
- Town Owned - Asphalt
- Town Owned - Concrete
- Town Owned Parcels